










**Coastal Rail Trail  
Rose Creek Segment**

-  Project Area
-  Bike/Ped Bridge
-  Existing Bike Path
-  Mid-Coast Project Corridor
-  Community Planning Area Boundary
-  City Council District Boundary
-  Schools
-  Parks and Open Space
-  Community Service Areas

 0 500 1,000 Feet 